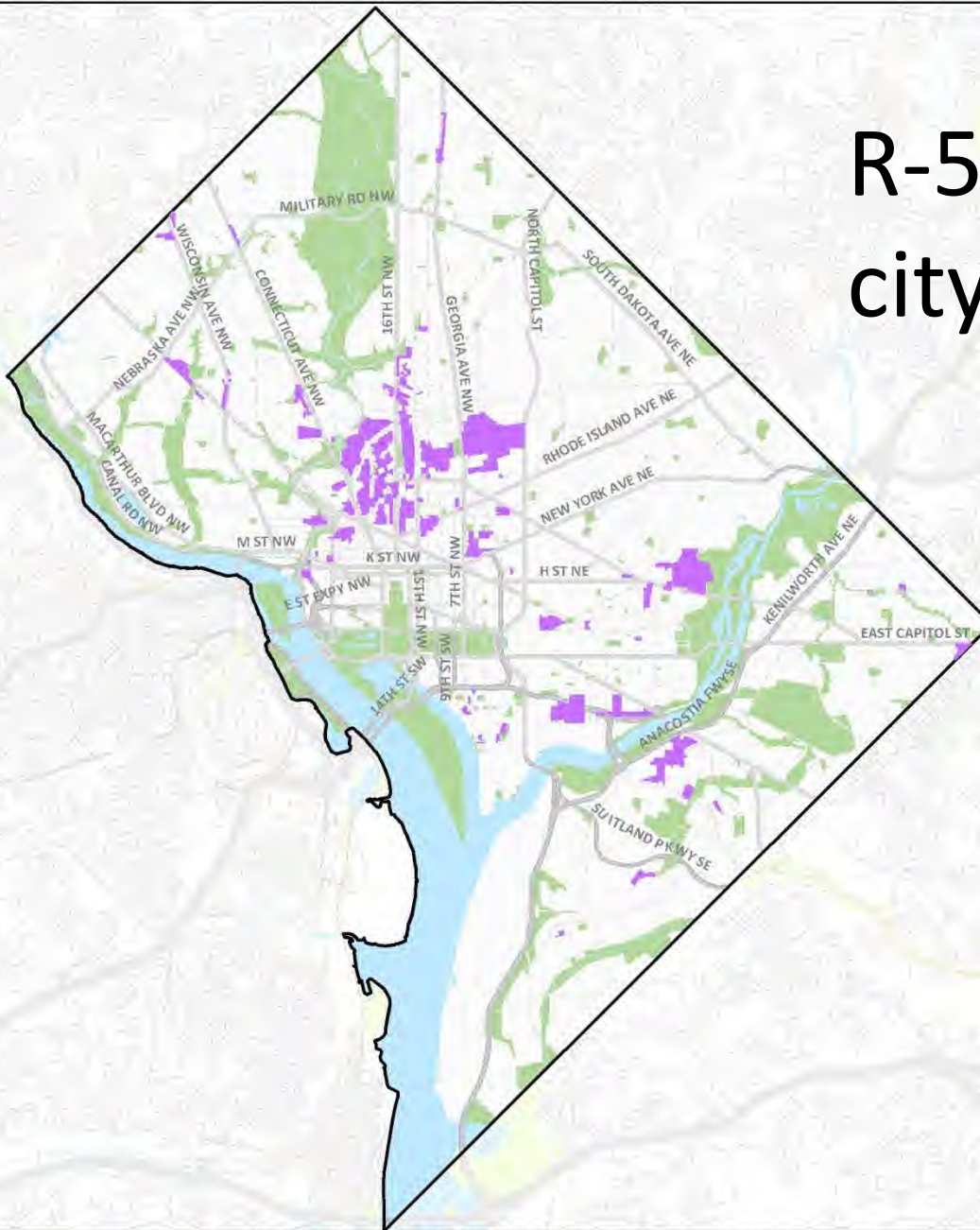
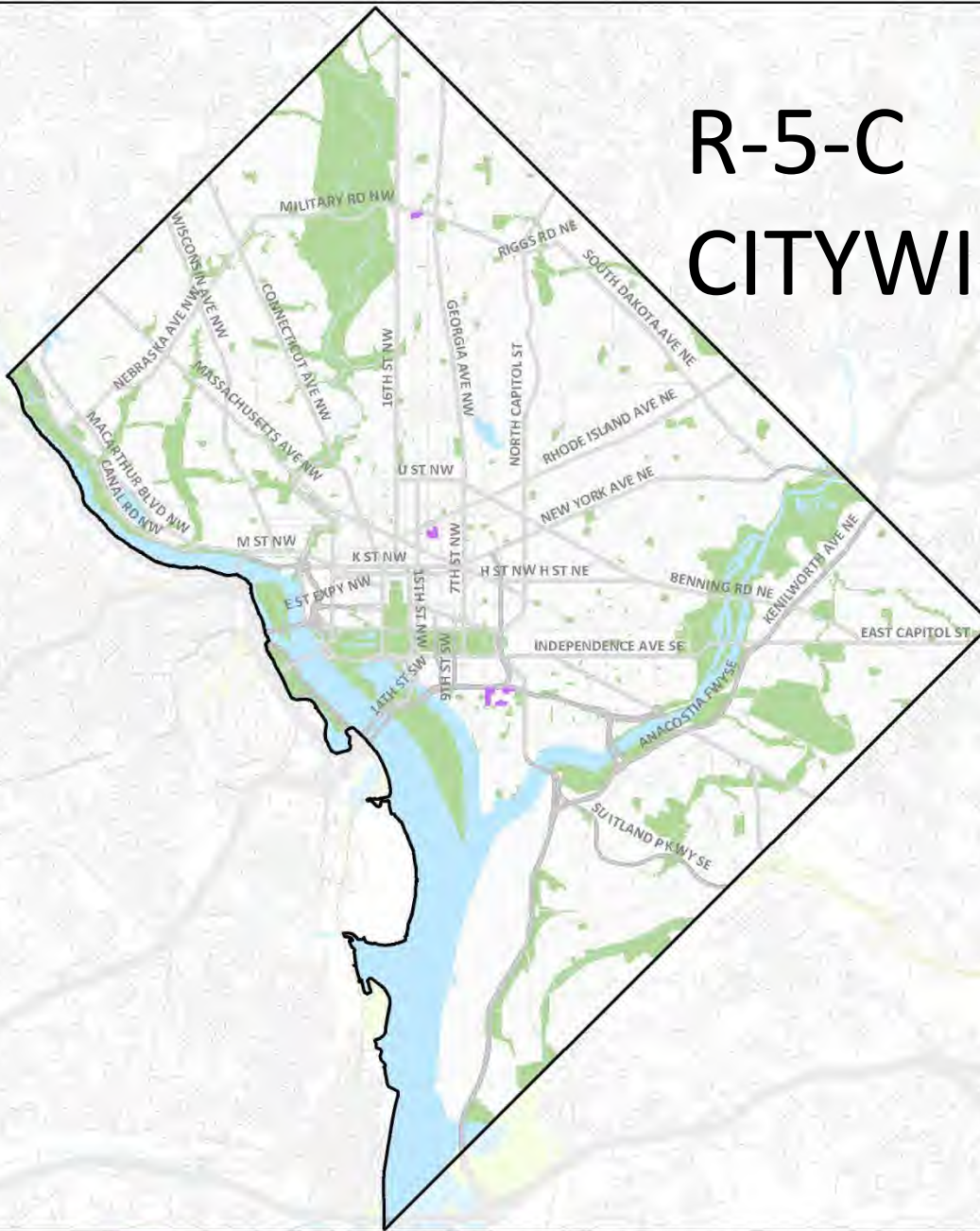


R-5-B citywide



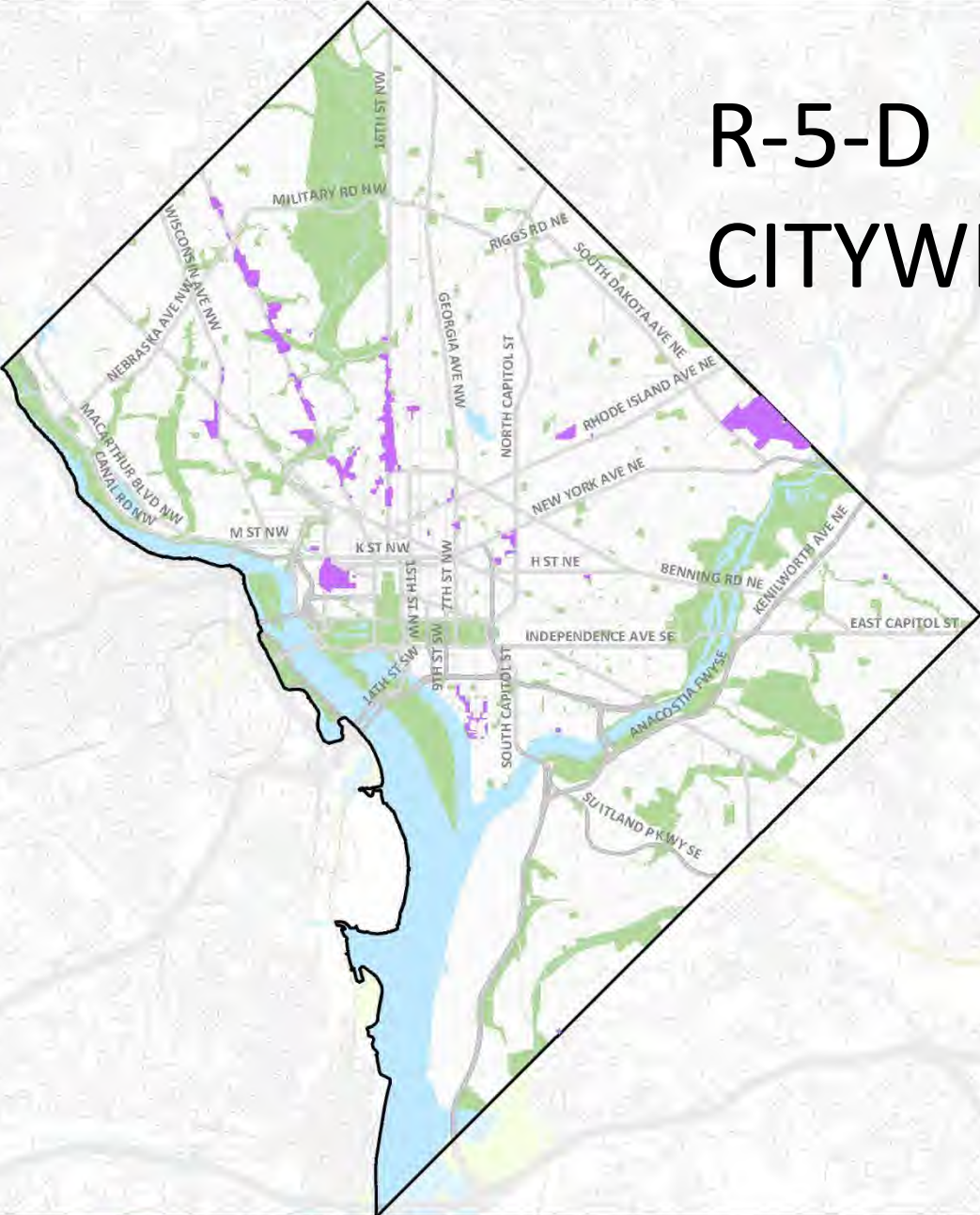
OP10001BA37

R-5-C CITYWIDE



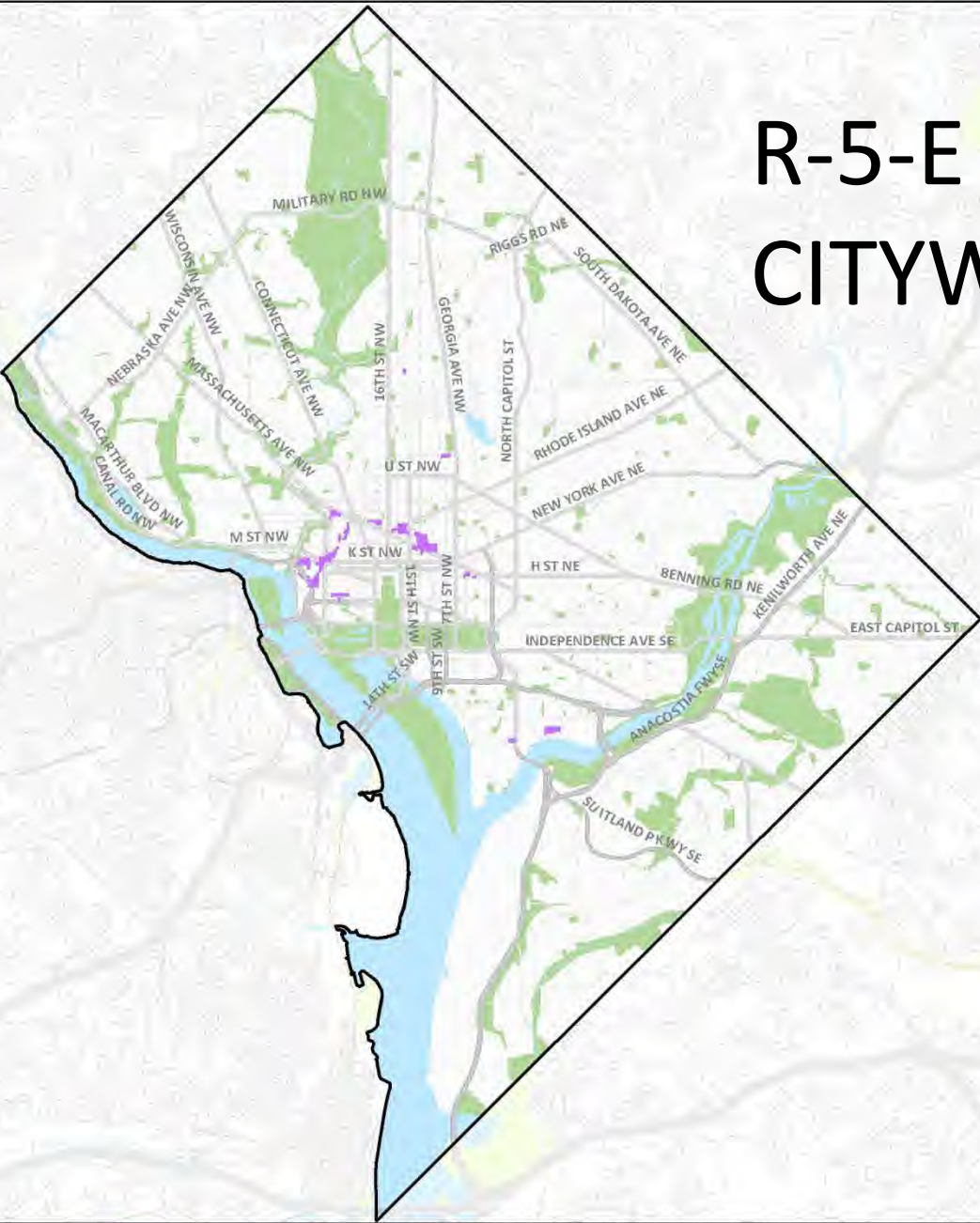
OP100019437

R-5-D CITYWIDE



OP/00019437

R-5-E CITYWIDE



OP100019A37

Figure 2: Access to Healthy Living Options

Combined Accessibility 2008
(Food, Fitness, Health)

ACCESS TO HEALTHY LIVING OPTIONS

LEGEND

Combined Access
to Health, Food, Fitness

Excellent

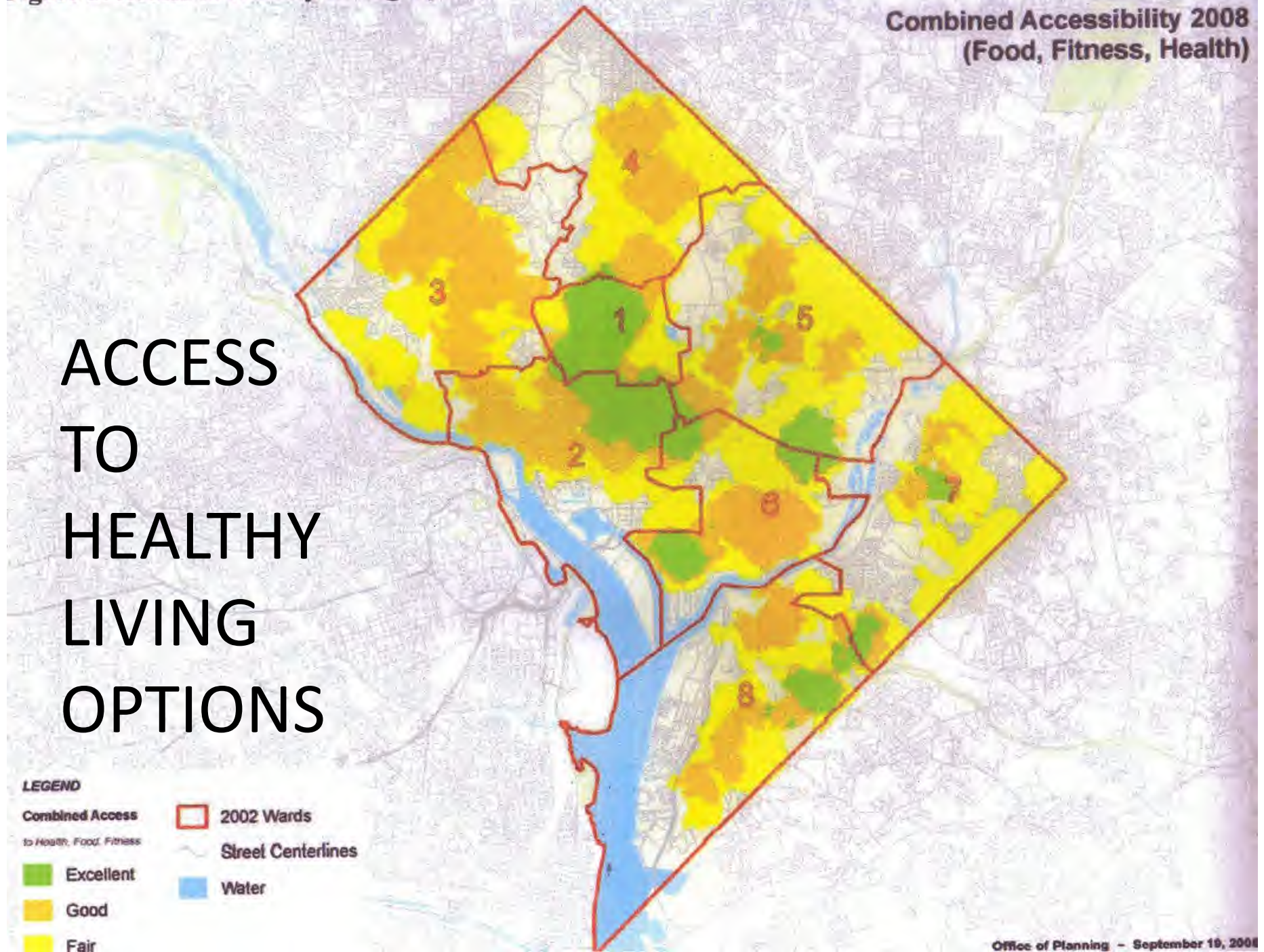
Good

Fair

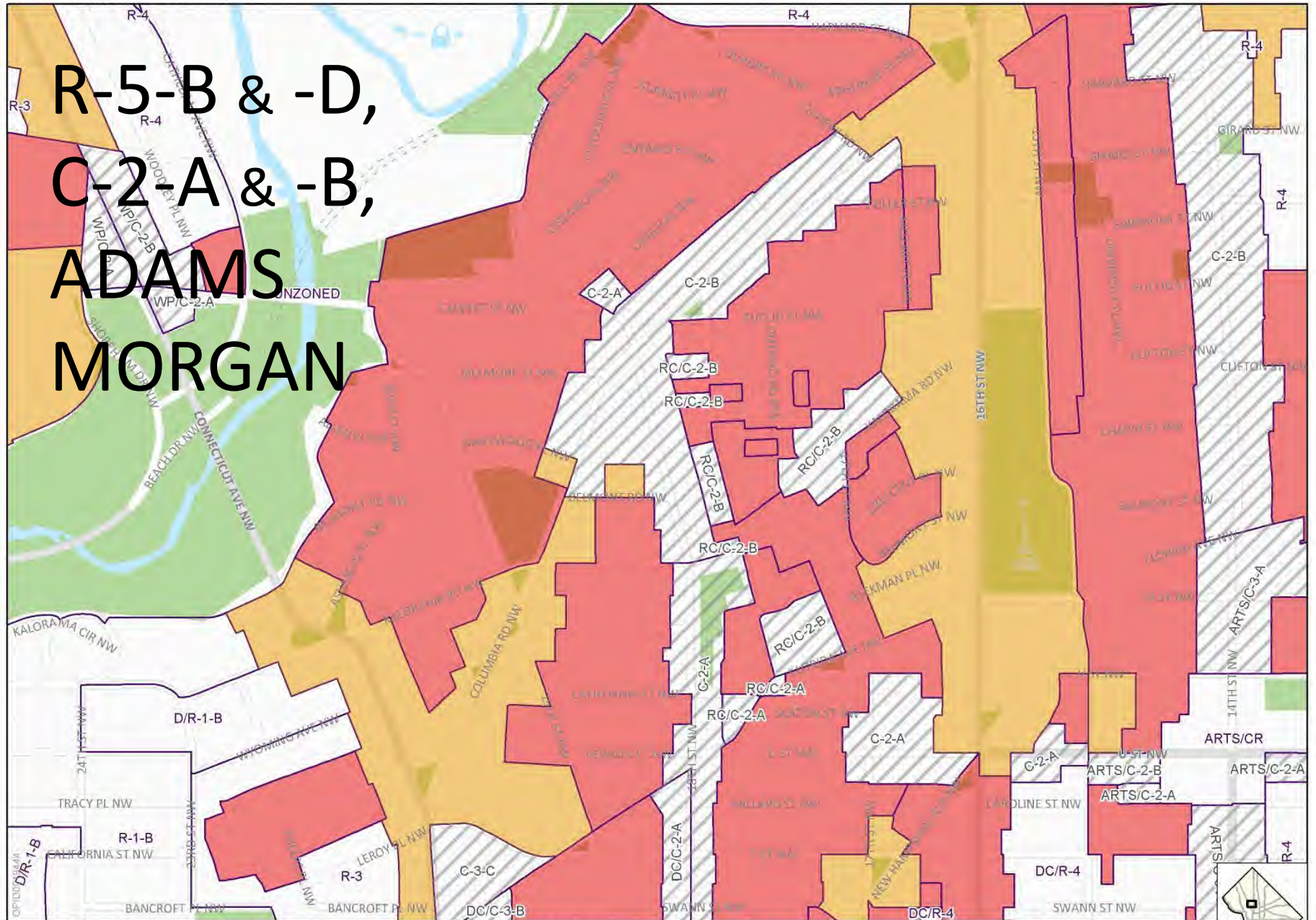
2002 Wards

Street Centerlines

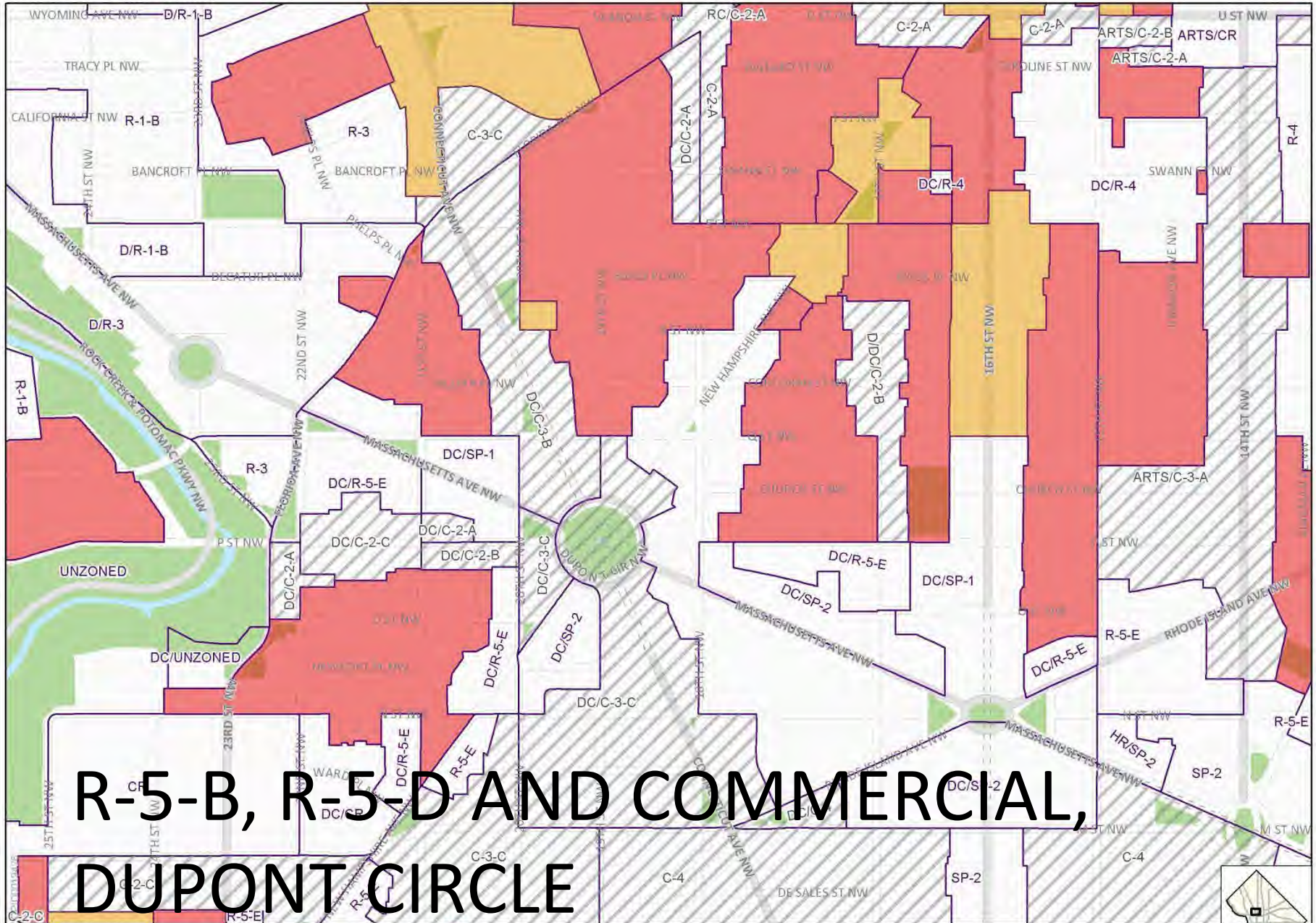
Water



R-5-B & -D, C-2-A & -B, ADAMS MORGAN



Dupont Circle and Vicinity



Office of Planning ~ December 6, 2010
 Government of the District of Columbia

- Zoning (R-5-D)
- Zoning (R-5-B)
- Commercial Zones

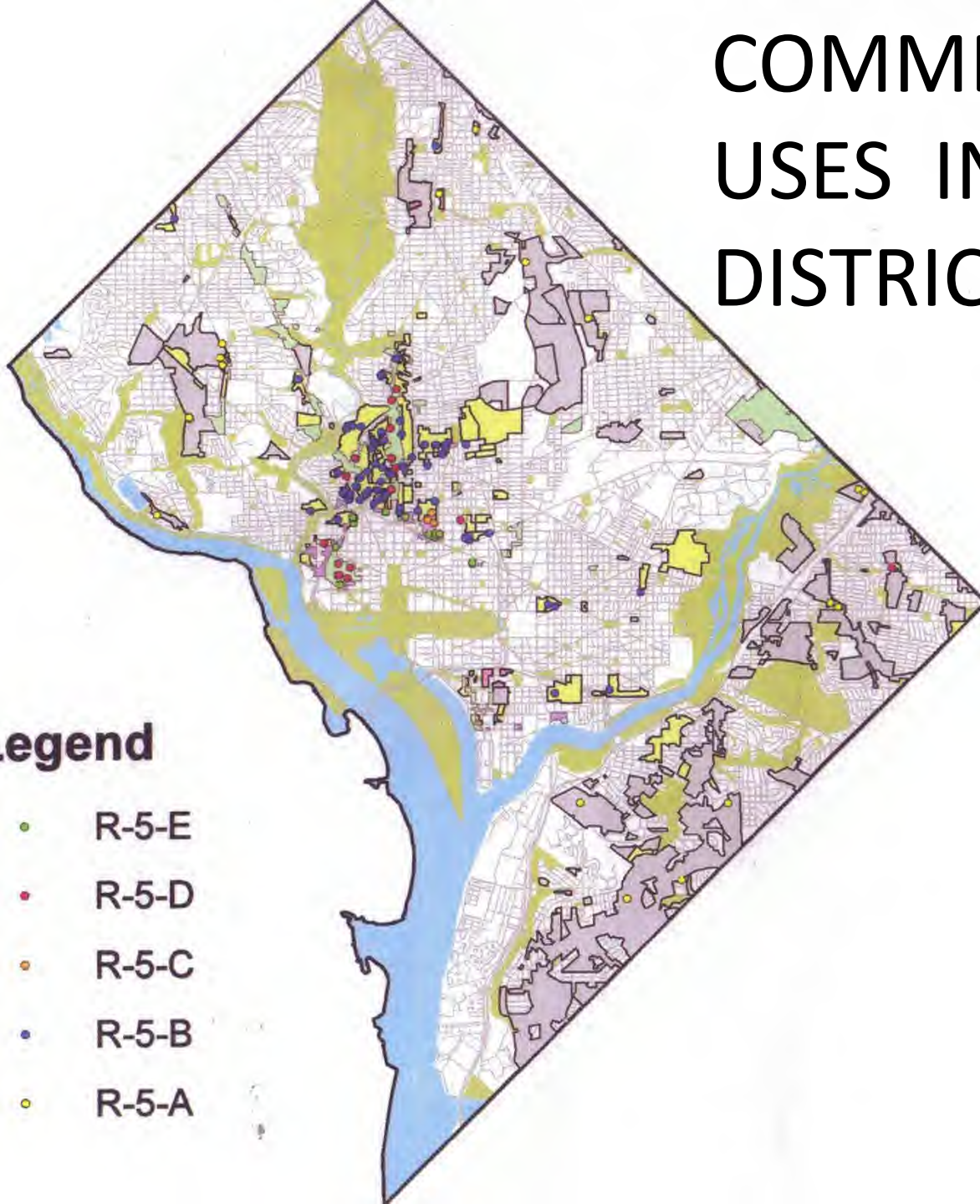
This map was created for planning purposes from a variety of sources. It is neither a survey nor a legal document. Information provided by other agencies should be verified with them where appropriate.



COMMERCIAL USES IN R-5 DISTRICTS

Legend

- R-5-E
- R-5-D
- R-5-C
- R-5-B
- R-5-A



The Wyoming
and other
apartments,
2000 block of
Columbia
Road



R-5-B ROW HOUSES, WYOMING AVENUE N.W.



The Airy View, 20th Street NW

